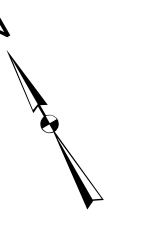


TOWN OF FREEPORT, MAINE

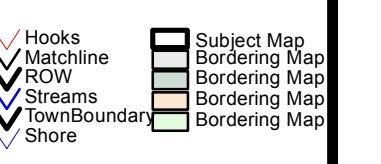
PROPERTY MAPS



James H. Thomas
gisSolutions of Maine
Cumberland, Maine
jht@maine.rr.com

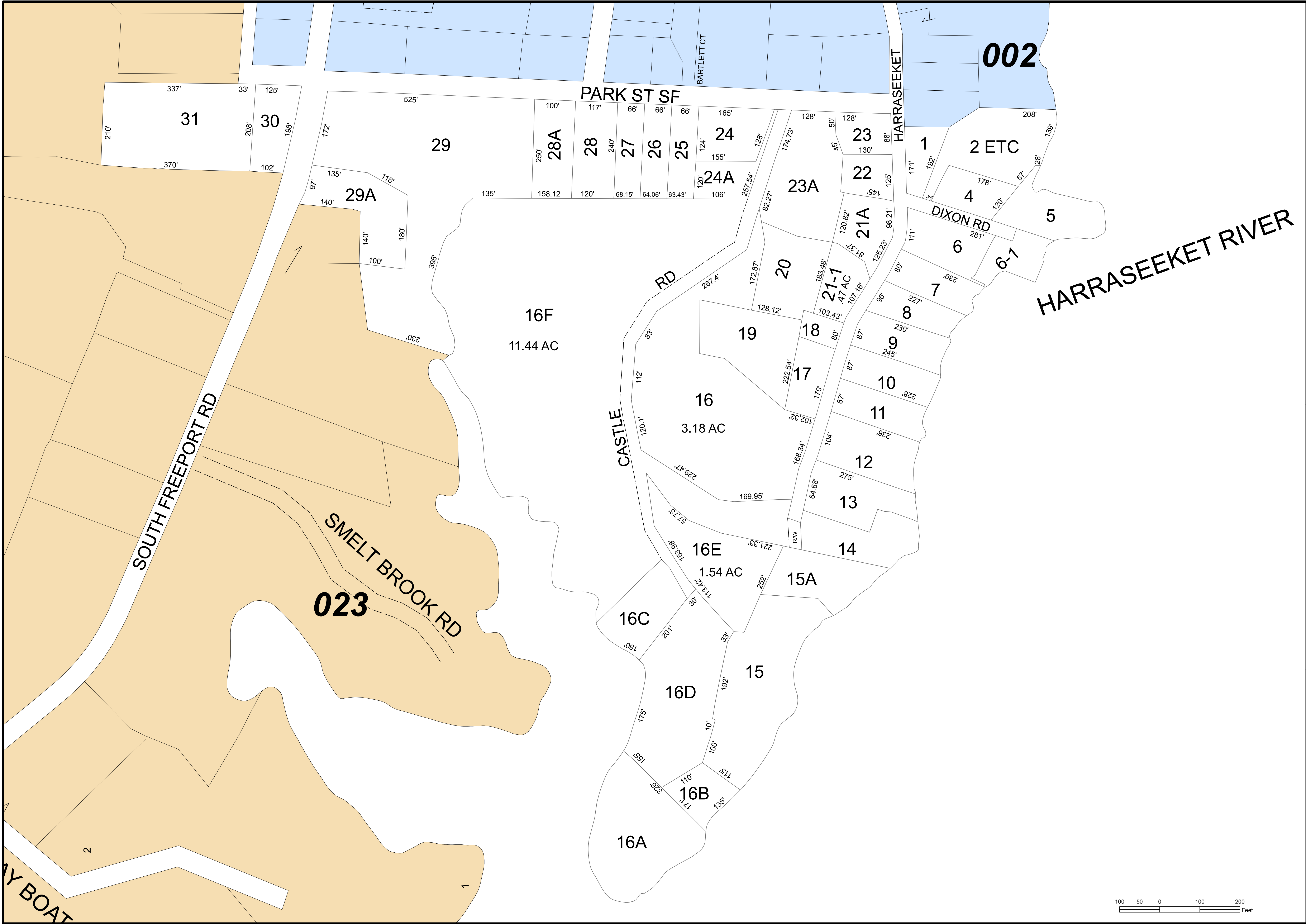
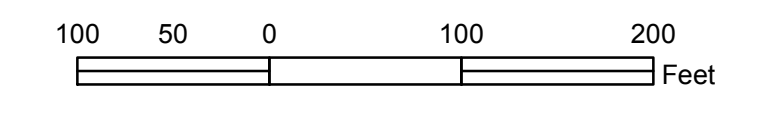
These maps are intended to be used for the purpose of Property Tax Assessments and should not be used for conveyances.
Revised to April 1st

Scale: 1 inch = 100



2016

MAP: 001



002

023

16F
11.44 AC

16
3.18 AC

16E
1.54 AC

16C

16D

16B

16A

15A

15

14

13

12

11

10

9

8

7

6

5

4

3

2

2 ETC

1

23A

20

19

18

17

18

19

20

21

22

23

24

25

26

27

28

29

30

31

PARK ST SF

HARRASEEKET

DIXON RD

CASTLE RD

SMELT BROOK RD

SOUTH FREEPORT RD

BARTLETT CT

BOAT