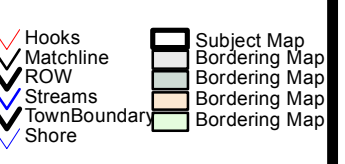


James H. Thomas
gisSolutions
Cumberland, Maine
jht@maine.rr.com

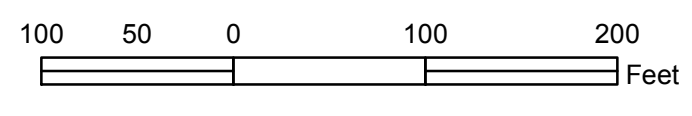
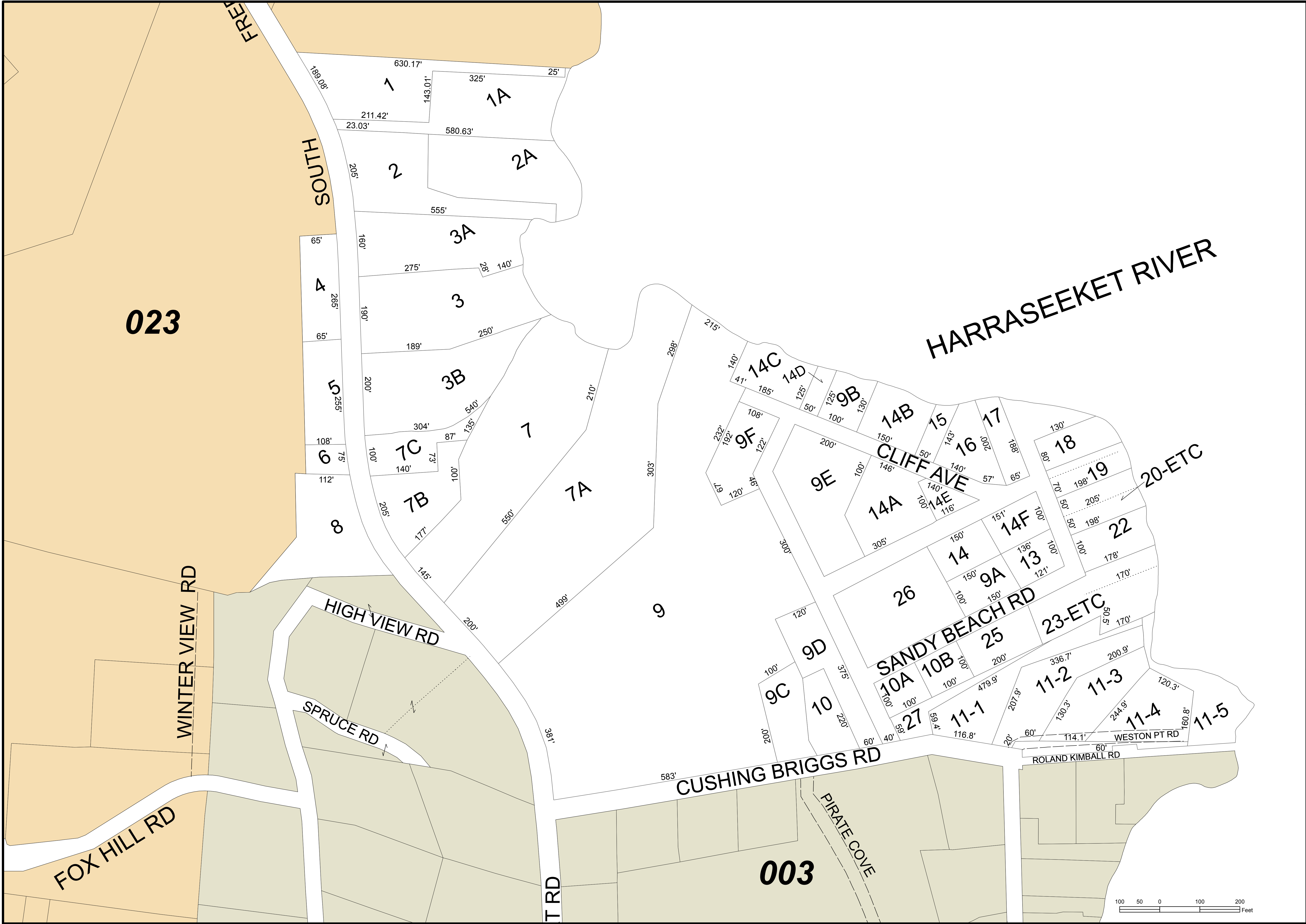
These maps are intended to be used for the purpose of Property Tax Assessments and should not be used for conveyances.
Revised to April 1st

Scale: = 100



2017

MAP: 004



023

003