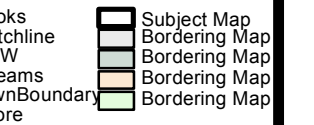


James H. Thomas  
gisSolutions of Maine  
Cumberland, Maine  
jht@maine.rr.com

These maps are intended to be used for the purpose of Property Tax Assessments and should not be used for conveyances.  
Revised to April 1st

Scale: = 100

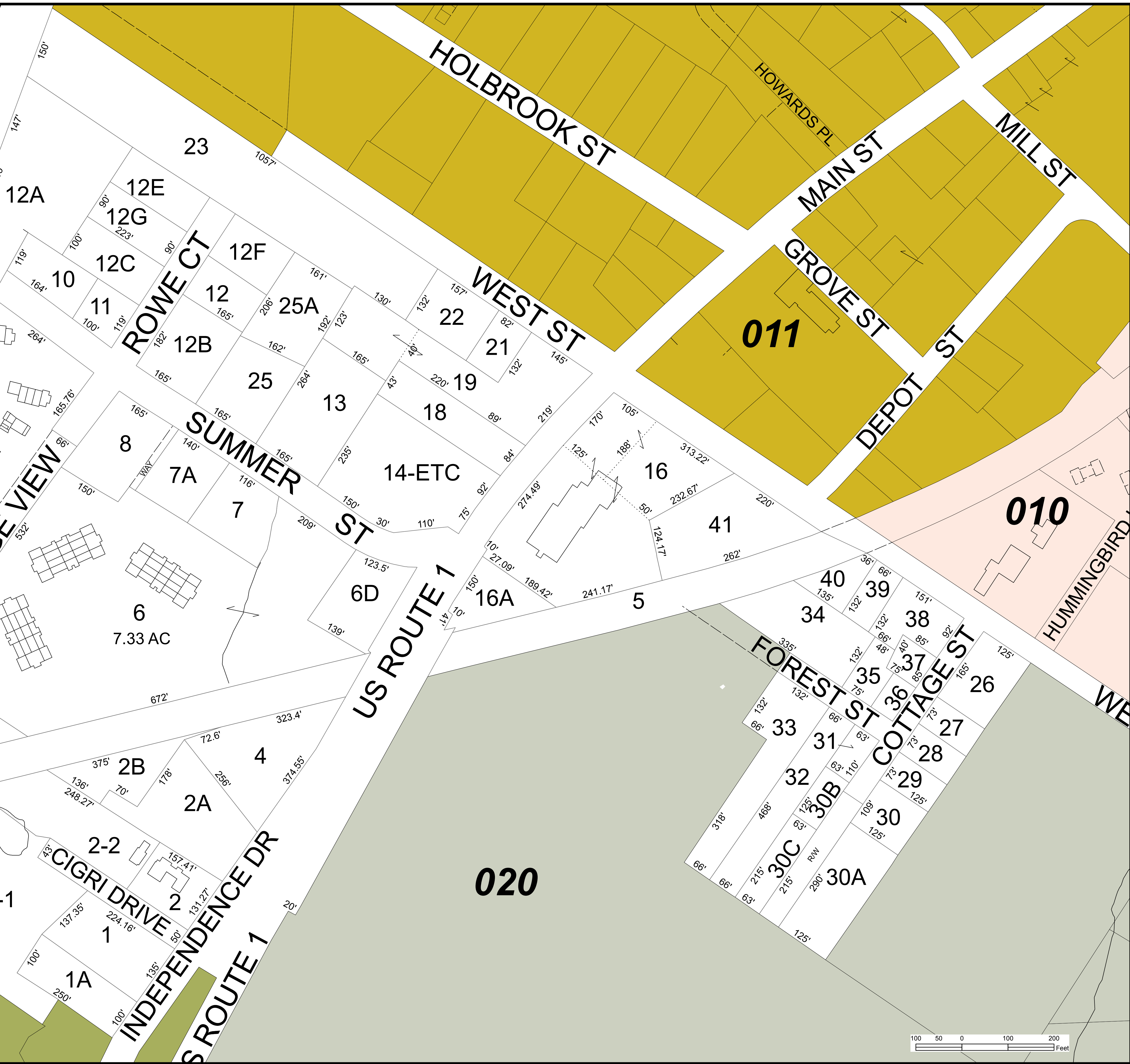


2017

MAP: 009

022

INTERSTATE




011

010

020

008



025