




TOWN OF FREEPORT, MAINE

PROPERTY MAPS

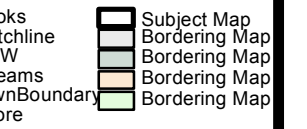
023



James H. Thomas
gisSolutions of Maine
Cumberland, Maine
jht@maine.rr.com

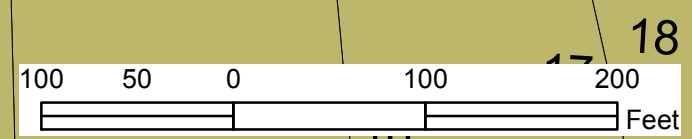
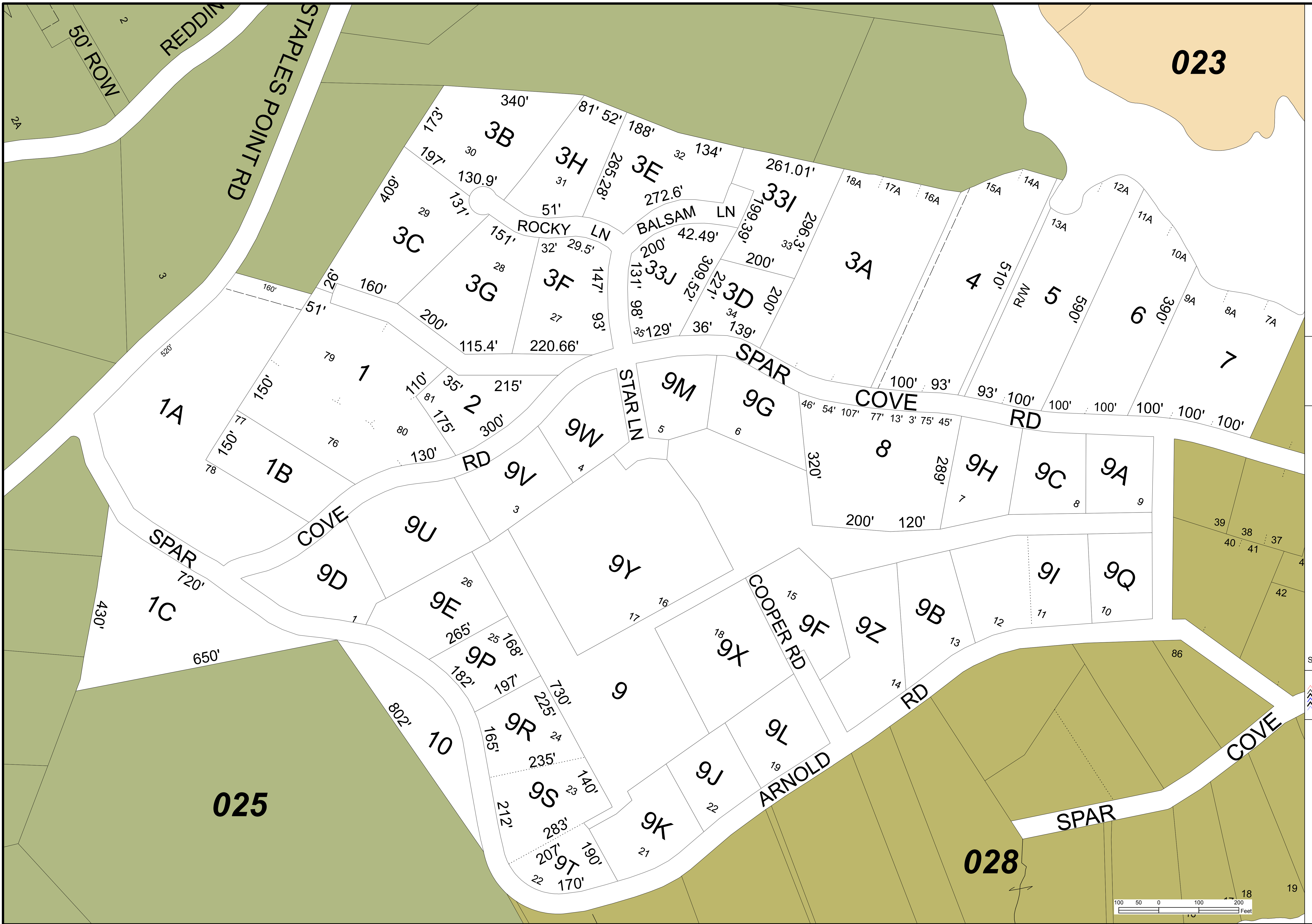
These maps are intended to be used for the purpose of Property Tax Assessments and should not be used for conveyances.
Revised to April 1st

Scale: 1 inch = 100



2016

MAP: 027



025

028

50' ROW

REDDIN

STAPLES POINT RD

3B

3H

3E

33I

3C

3G

3F

33J

3D

3A

1A

1

2

9M

9G

8

9H

9C

9A

SPAR

1B

9U

RD

9V

9W

STAR LN

9F

9Z

9B

9I

9Q

1C

9D

9E

9P

9R

9

9X

COOPER RD

RD

RD

9L

9J

9K

ARNOLD

RD

SPAR

COVE

COVE

COVE

37, 38, 39, 40, 41, 42

12A, 11A, 10A

6, 390, 9A, 8A, 7A

5, 590

4, 510, RW

18A, 17A, 16A

15A, 14A

BALSAM LN

ROCKY LN

STAPLES POINT RD

50' ROW

REDDIN

023

025

028

2016

MAP: 027