







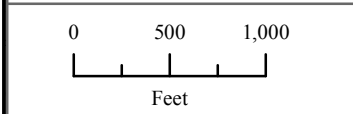


-  Trails
-  Roads
-  Streams
-  20 Foot Contours
-  Ponds
-  Wetlands
-  Protected lands
-  Parking

**Stay On Marked Trails**  
**Carry In - Carry Out**  
**Use Care Crossing Streams**



Map Created by A. Abbott 8/11/09

**Main Street  
 4 miles**  


**Town of Freeport Conservation Properties**  
**North Freeport Trails**  
 www.FreeportMaine.com      Town Hall: 207-865-4743