

# Town of Freeport

Coastal Public  Access Points



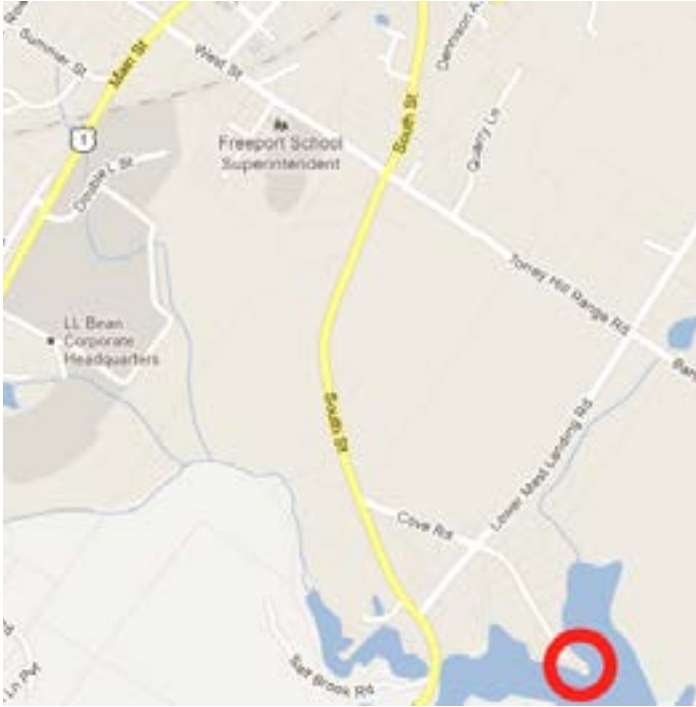
# Town of Freeport

## ○ Coastal Public Access Points

- Cove Road ..... 2
- Mast Landing..... 3
- Little River..... 4
- Town Dock ..... 5
- Old County Road ..... 6
- Dunning's Boat Yard..... 7
- Sandy Beach ..... 8
- Winslow Park ..... 9

# Cove Road

## ○ Town of Freeport Coastal Public Access Points



© 2012 Google

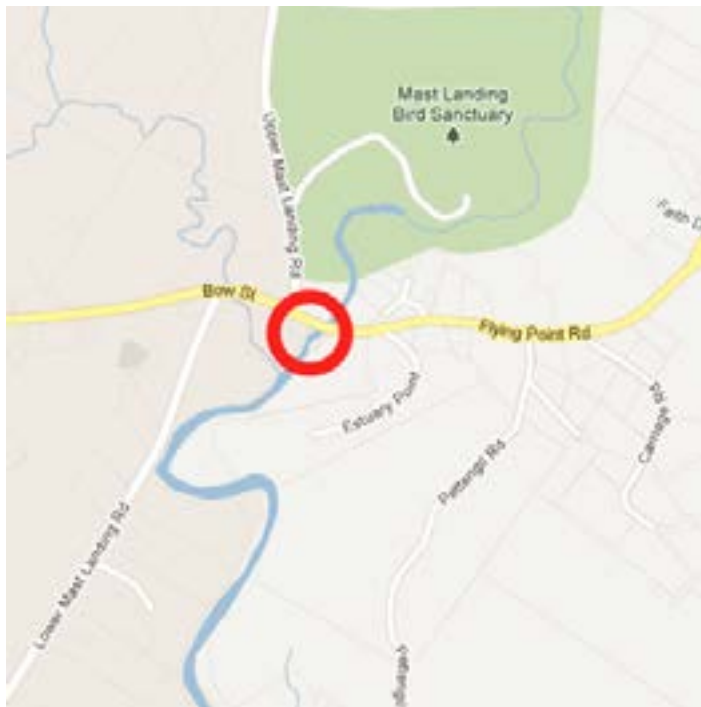


© 2012 GeoEye, Maine GeoLibrary, U.S. Geological Survey

<b>Parking:</b>	4-6 cars
<b>Float:</b>	Yes
<b>Trailer ramp:</b>	No
<b>Access:</b>	No water at low tide
<b>Location:</b>	43.842 N 70.095 W
<b>Notes:</b>	Ramp and float removed in winter. Parking is available year-round, and small (hand-carried) boats can put-in on the NE shore during mid and high tides. Larger craft may tie-up to the seasonal float.

# Mast Landing

## ○ Town of Freeport Coastal Public Access Points



© 2012 Google



© 2012 GeoEye, Maine GeoLibrary, U.S. Geological Survey

<b>Parking:</b>	4-5 cars
<b>Float:</b>	No
<b>Trailer ramp:</b>	No
<b>Access:</b>	Only during mid to high tides. No water at low tide.
<b>Location:</b>	43.857 N 70.086 W
<b>Notes:</b>	Parking is available year-round, and small (hand-carried) boats can put-in during mid and high tides. Abuts Mast Landing Sanctuary.

# Little River

## ○ Town of Freeport Coastal Public Access Points



© 2012 Google



© 2012 GeoEye, Maine GeoLibrary, U.S. Geological Survey

<b>Parking:</b>	8-10 cars. More available across the bridge.
<b>Float:</b>	No
<b>Trailer ramp:</b>	No
<b>Access:</b>	Mid-high tide only, no water at low tide.
<b>Location:</b>	43,829 N 70.076 W
<b>Notes:</b>	Parking is available year-round, and small (hand-carried) boats can put-in on the NE shore during mid and high tides. Located near Wolfe's Neck Farm off Burnett road at the mouth of the Little River. Popular spot for swimming and clamming.

# Town Dock

## ○ Town of Freeport Coastal Public Access Points



© 2012 Google

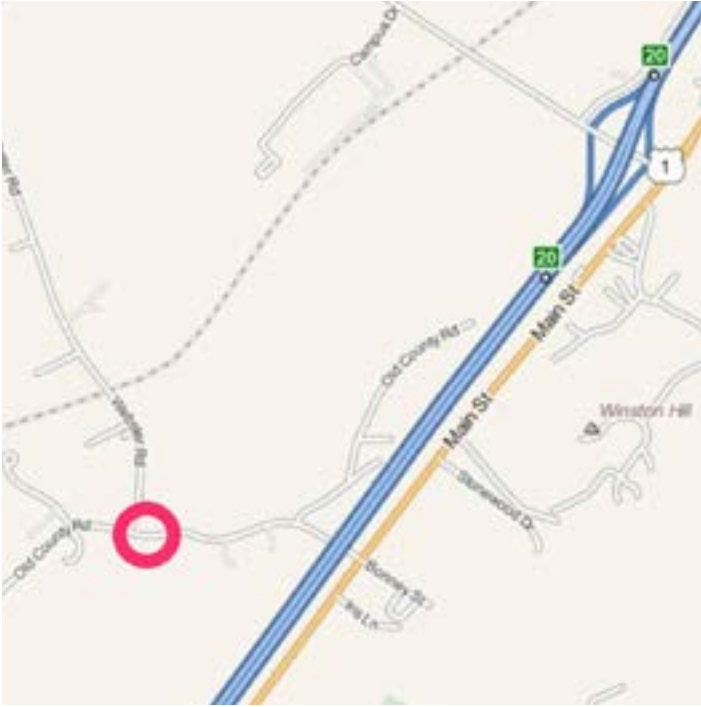


© 2012 GeoEye, Maine GeoLibrary, U.S. Geological Survey

<b>Parking:</b>	Limited parking available, first-come first-served.
<b>Float:</b>	Yes
<b>Trailer ramp:</b>	No
<b>Access:</b>	All tides
<b>Location:</b>	43.820 N 70.106 W
<b>Notes:</b>	30 minute maximum tie-up on town float; qualified operator must stay with boat. Very busy in the summer.

# Old County Road

## 📍 Town of Freeport Coastal Public Access Points



© 2012 Google



© 2012 GeoEye, Maine GeoLibrary, U.S. Geological Survey

<b>Parking:</b>	Limited roadside parking available for 2-4 cars.
<b>Float:</b>	No
<b>Trailer ramp:</b>	No
<b>Access:</b>	No water at low tide.
<b>Location:</b>	43.829 N 70.146 W
<b>Notes:</b>	Connects to Cousins River. Approximately 3 miles to Route 1 (Muddy Rudder).

# Dunning's Boat Yard

## ○ Town of Freeport Coastal Public Access Points



© 2012 Google



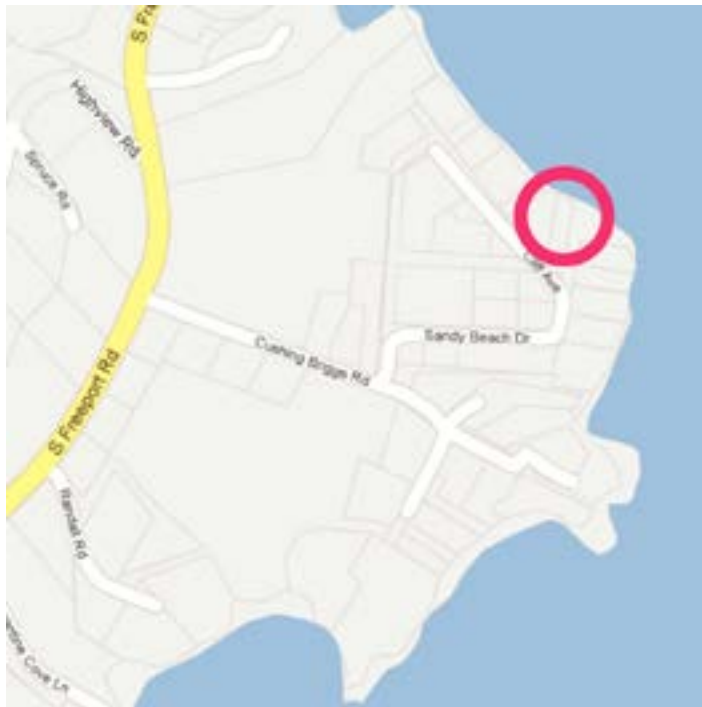
© 2012 GeoEye, Maine GeoLibrary, U.S. Geological Survey

<b>Parking:</b>	On-site parking available.
<b>Float:</b>	No
<b>Trailer ramp:</b>	Yes
<b>Access:</b>	No water at low tide.
<b>Location:</b>	43.842 N 70.100 W
<b>Notes:</b>	



# Sandy Beach

## ○ Town of Freeport Coastal Public Access Points



© 2012 Google



© 2012 GeoEye, Maine GeoLibrary, U.S. Geological Survey  
*Boundaries of town area are approximate.*

<b>Parking:</b>	Limited parking available.
<b>Float:</b>	No
<b>Trailer ramp:</b>	No
<b>Access:</b>	Steps down steep embankment.
<b>Location:</b>	43.832 N 70.098 W
<b>Notes:</b>	Only access is from stairs. Difficult to launch boats.

# Winslow Park

## ○ Town of Freeport Coastal Public Access Points



© 2012 Google



© 2012 GeoEye, Maine GeoLibrary, U.S. Geological Survey

<b>Parking:</b>	Ample on-site parking.
<b>Float:</b>	Yes
<b>Trailer ramp:</b>	Yes
<b>Access:</b>	
<b>Location:</b>	43.801 N 70.116 W
<b>Notes:</b>	Fees required. Winslow Park is being managed by the Winslow Park Commission.