


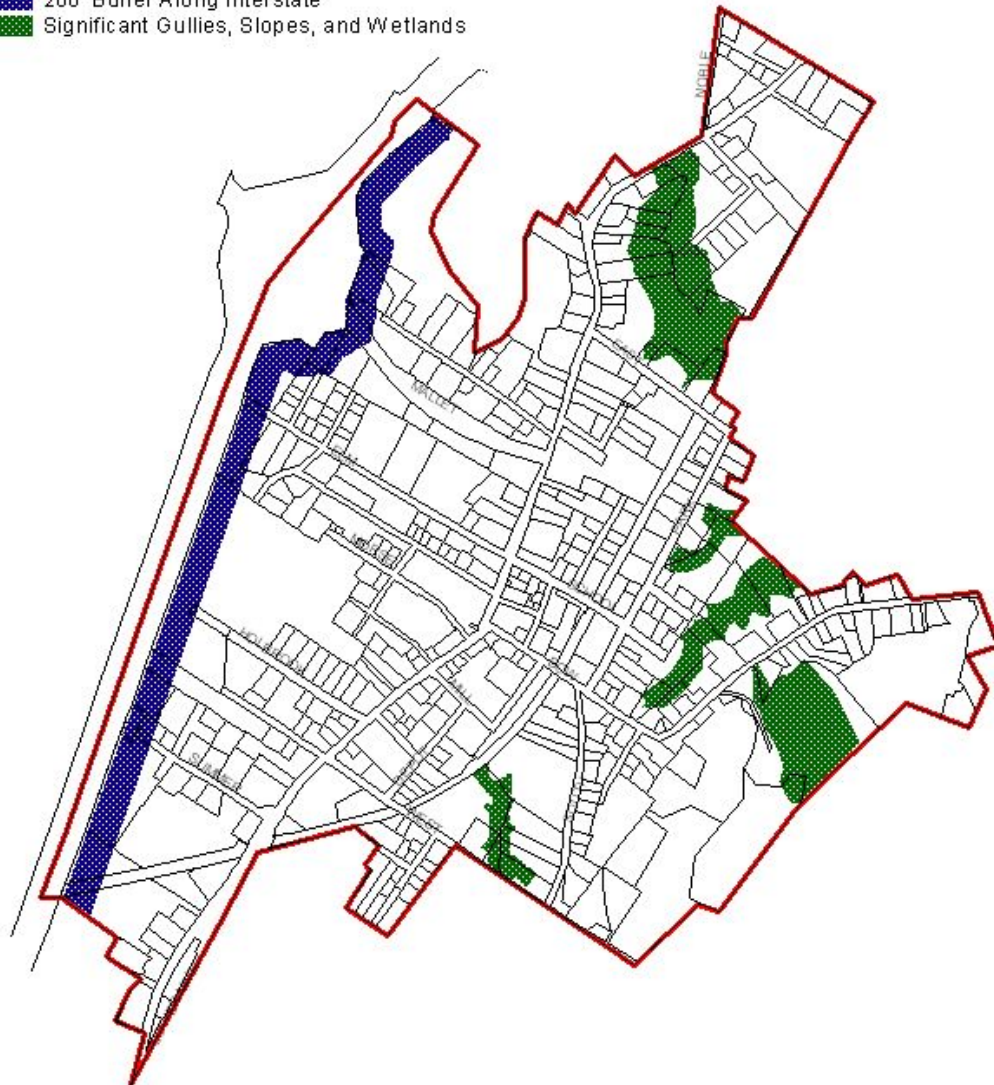


Addendum 2  
Freeport Zoning Ordinance

FREEPORT VILLAGE OPEN SPACE MAP 1

Secondary Conservation Areas  
Gullies, Streams, and Wetlands  
200' Buffer Along the Interstate

-  Freeport Village Overlay District
-  200' Buffer Along Interstate
-  Significant Gullies, Slopes, and Wetlands



1000 0 1000 2000 Feet

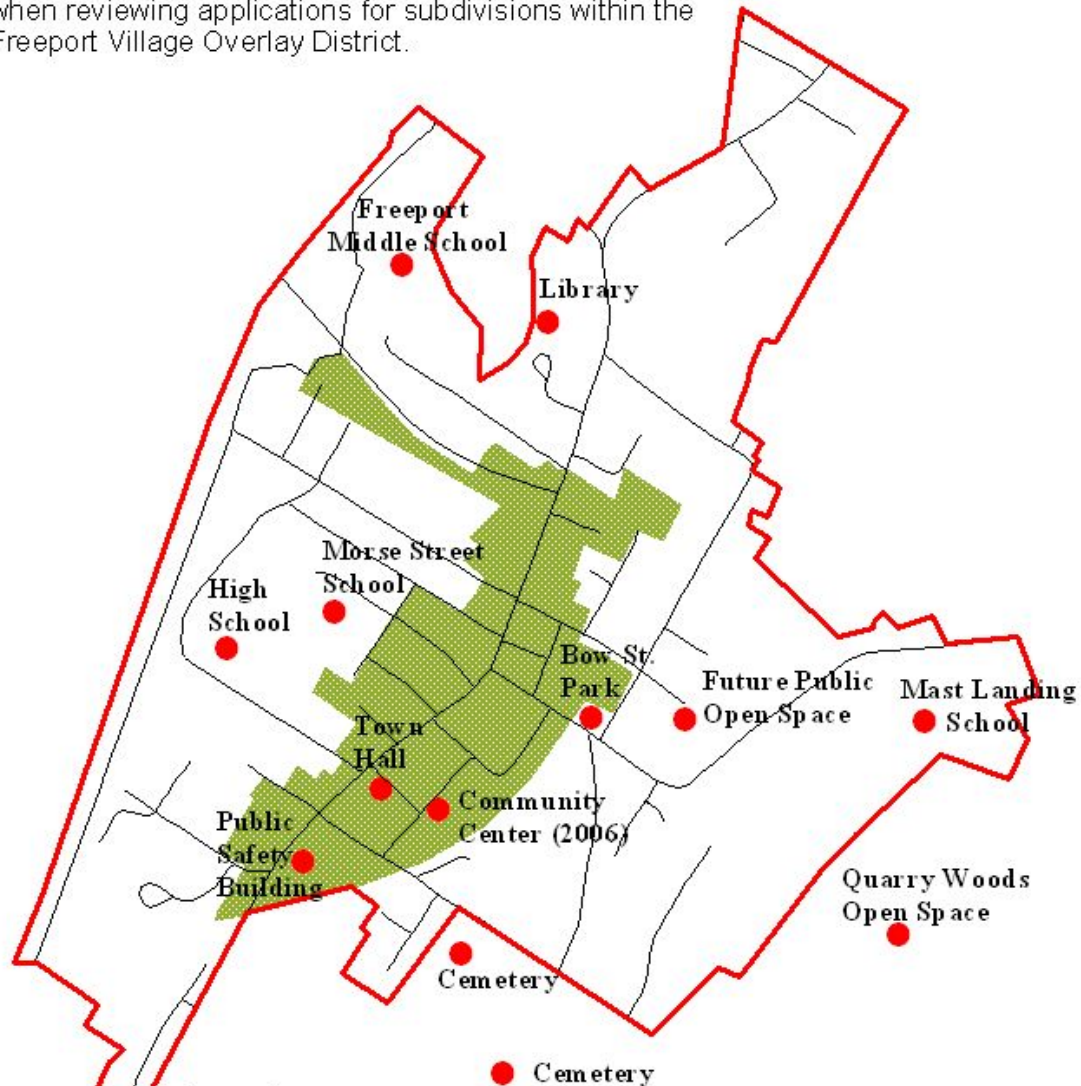
prepared by the Freeport Planning Department  
Adopted August 2, 2005

Addendum 2  
of the Zoning Ordinance  
of Freeport, Maine

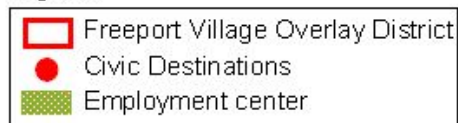
Addendum 2  
Freeport Zoning Ordinance

**FREEPORT VILLAGE OPEN SPACE MAP 2**  
**Civic Destinations and Employment Centers**

The purpose of this map is to determine if connections or links between the destinations and/or employment centers are feasible. The Project Review Board will use this map when reviewing applications for subdivisions within the Freeport Village Overlay District.



**Legend**



1000 0 1000 2000 Feet

prepared by the Freeport Planning Department  
Adopted August 2, 2005

**Addendum 2**  
**of the Zoning Ordinance**  
**of Freeport, Maine**

Addendum 2  
Freeport Zoning Ordinance